

Lake Level and Scheduled Flow Release Information

Duke Energy Lake Information Line

800-829-5253

Duke Energy Lakes and Recreation Website

<https://www.duke-energy.com/lakes>

DUKE ENERGY | Lakes & Recreation | MENU

Let's explore the local lakes and rivers.

Learn about our recreational opportunities and shoreline activities.

Recreation Information | Check Lake Levels | Flow Releases | Lake & Shoreline Management | Flow Arrival and Recession Times

Water Access Alerts

Boat ramp closures in effect due to drought conditions, high water or maintenance.

LEARN MORE

Duke Energy's Lake View app

Real-time lake levels, flow releases, alerts and more.

Look into our lakes with the Lake View app. Whether you're boating, fishing or maintaining property along Duke Energy's waterways, Lake View can help keep you safe and informed.

- Lake levels
- Flow release info
- Alerts and special messages
- Duke Energy lakes and river basins, including:
 - Catawba-Wataree
 - Keowee-Toxaway
 - Pigeon River
 - Yadkin-Pee Dee
 - Nantahala Area

Download the app today!

Download on the App Store

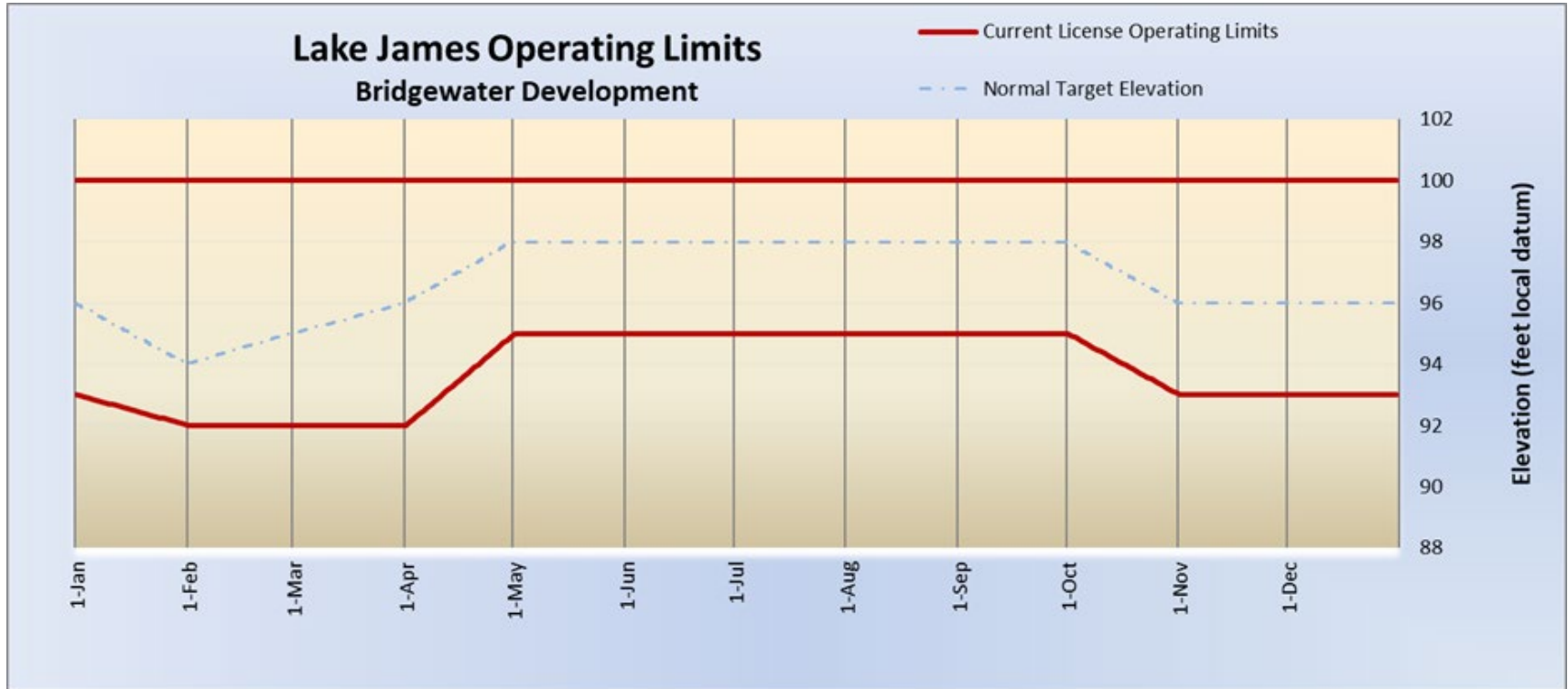
GET IT ON Google Play

DUKE ENERGY
BUILDING A SMARTER ENERGY FUTURE

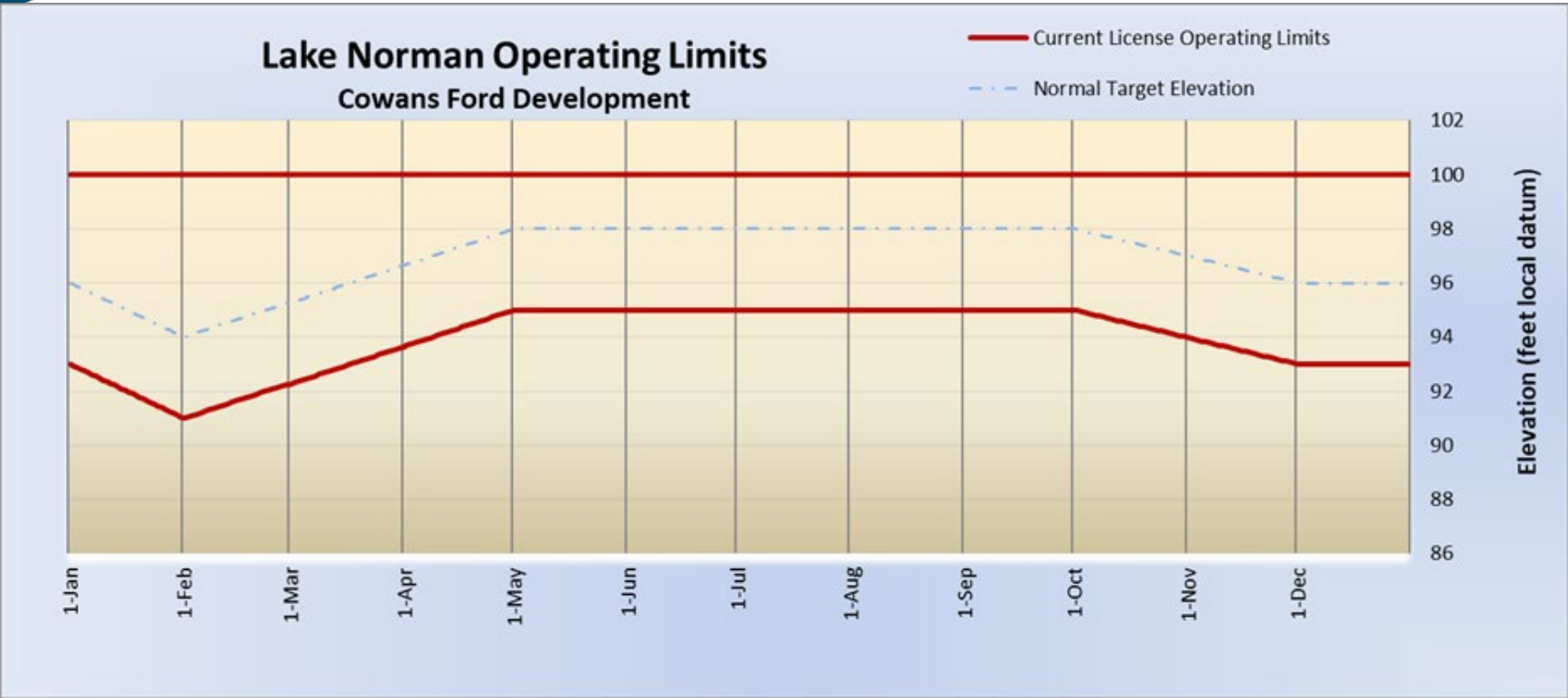
©2019 Duke Energy Corporation 101028 1/19

Free Lake View Mobile App

Normal Operating Range for Lake James



Normal Operating Range for Lake Norman

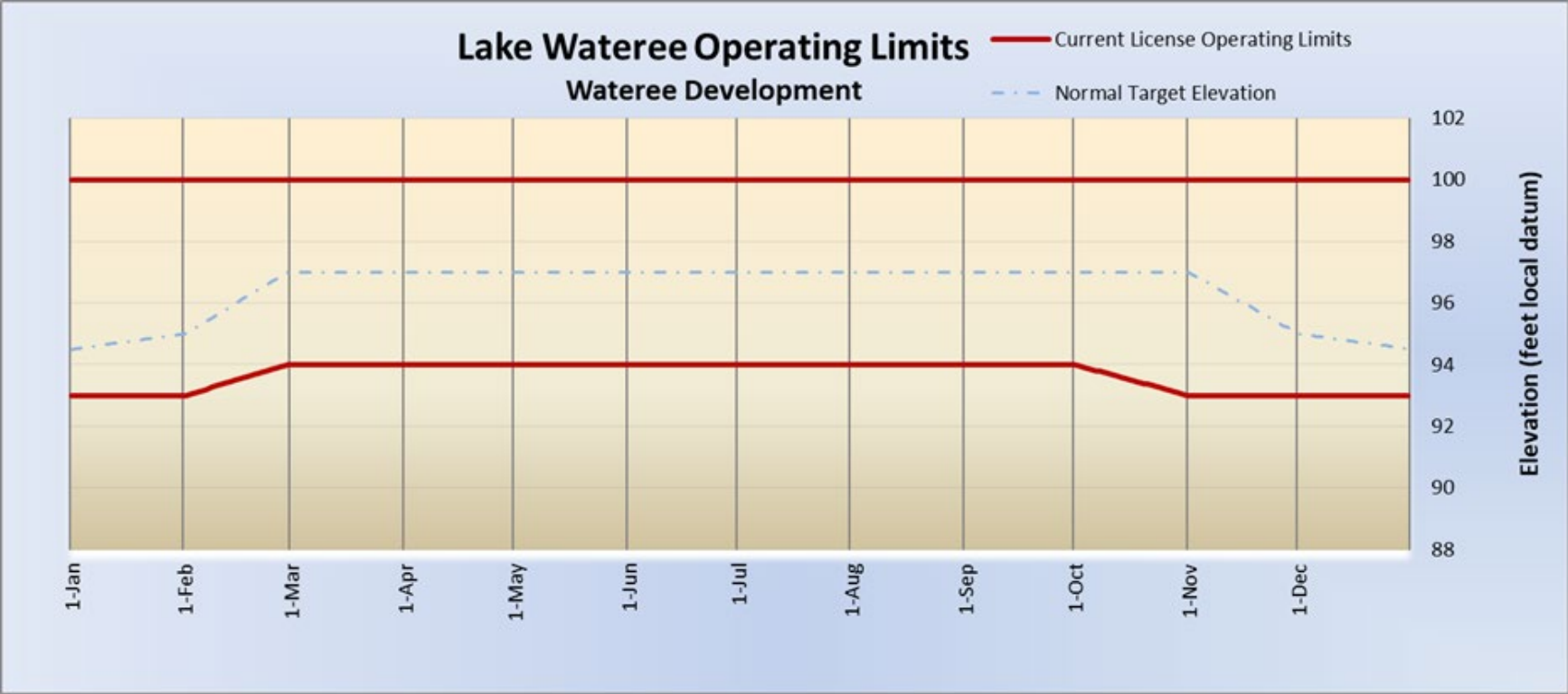


Normal Operating Range for Lake Wylie

Lake Wylie Operating Limits Wylie Development



Normal Operating Range for Lake Wateree



Catawba-Wateree Percent Storage by Reservoir

Catawba-Wateree Percent Storage by Reservoir
Total = 255 billion gallons

